

# Section 05

## Fire Protection Districts

This page left intentionally blank

## ***Fire Protection District***

### ***CONTRA COSTA COUNTY FIRE PROTECTION DISTRICT***

*(Fire Protection District Law of 1987, Health and Safety Code §13800 et seq.)*

<u>Location of office and mailing address</u>	4005 Port Chicago Hwy Ste 250 Concord, CA 94520-1180
<u>Telephone numbers</u>	(925) 941-3300
<u>FAX number</u>	(925) 941-3319
<u>Web page</u>	<a href="http://www.cccfpd.org">www.cccfpd.org</a>
<u>E-mail address</u>	<a href="mailto:LBros@cccfpd.org">LBros@cccfpd.org</a>

## **BOARD OF DIRECTORS**

The Board of Supervisors is the governing board

Meetings: One pre-selected Tuesday each month, beginning at 1:30 P.M.  
(See Contra Costa County Board of Supervisors annual schedule for specific dates)

## **STAFF**

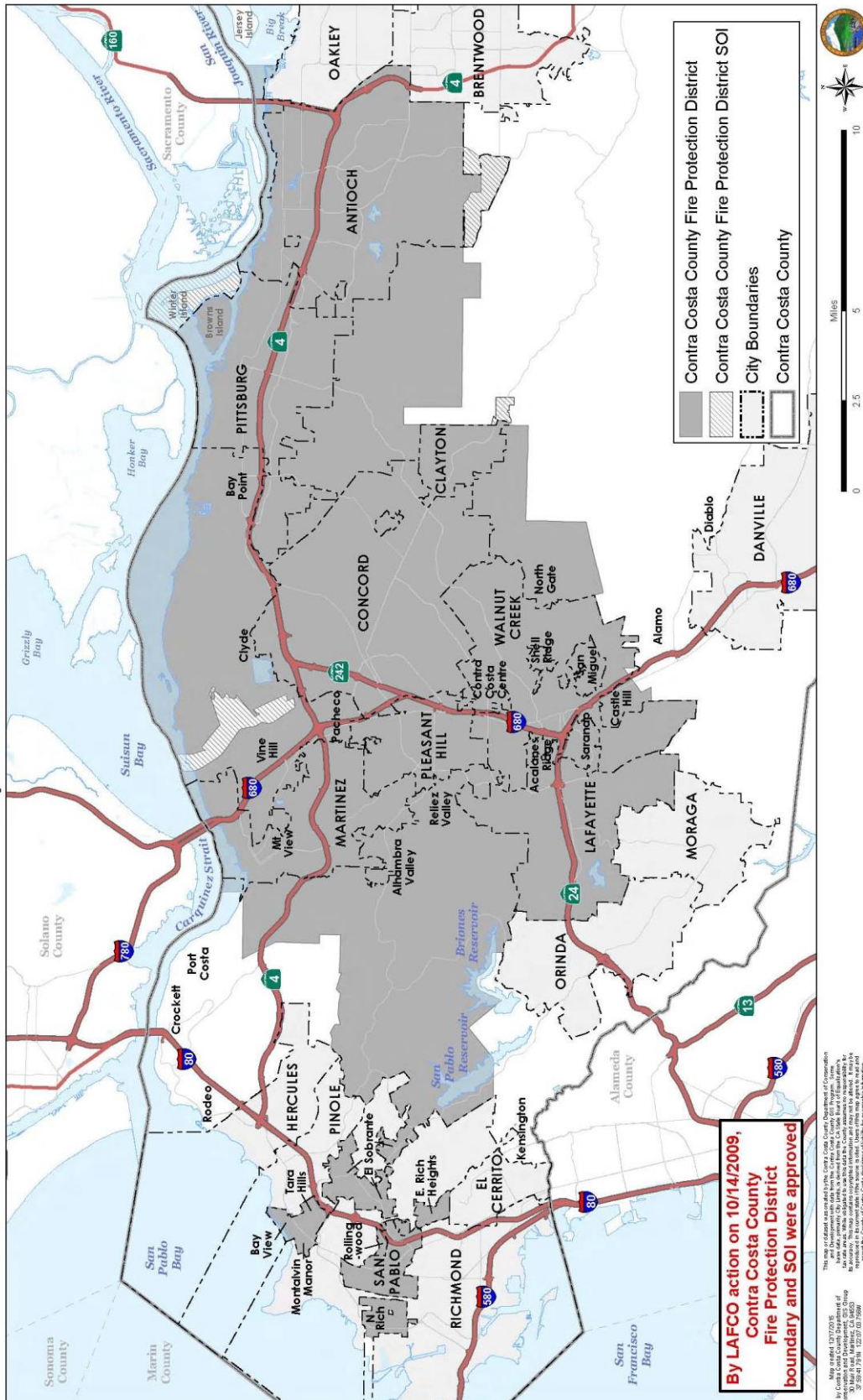
Lewis Broschard  
Clerk of the Board of Supervisors  
Sharon Anderson, County Counsel

Fire Chief  
Clerk of the Board  
Legal Counsel

## **INFORMATION**

<u>Year of Formation:</u>	1964
<u>Area Served:</u>	Cities of Antioch, Clayton, Concord, Lafayette, Martinez, Pleasant Hill, Pittsburg, San Pablo, and Walnut Creek. Unincorporated communities of Alhambra Valley, Bay Point, Clyde, El Sobrante and Pacheco.
<u>Population Served:</u>	610,000 per CCC Dept. of Conservation & Development
<u>Registered Voters:</u>	335,173 as of June 12, 2019
<u>Size:</u>	Approximately 304 square miles
<u>Services provided:</u>	Fire suppression, paramedic based emergency medical services, technical rescue, hazardous materials emergency response, fire prevention/code enforcement, and regional communications center.

# Contra Costa County Fire Protection District and SOI



## ***Fire Protection District***

### ***CROCKETT-CARQUINEZ FIRE PROTECTION DISTRICT***

*(Fire Protection District Law of 1987, Health and Safety Code §13800 et seq.)*

<u>Location of office and mailing address</u>	746 Loring Avenue Crockett, CA 94525-1236
<u>Telephone numbers</u>	(510) 787-2717 (510) 787-1600
<u>FAX number</u>	(510) 787-2723
<u>Web page</u>	<a href="http://www.crockettfire.org/">http://www.crockettfire.org/</a>
<u>E-mail address</u>	<a href="mailto:teachfire@aol.com">teachfire@aol.com</a>

### **BOARD OF DIRECTORS**

The Board of Supervisors is the governing board

Meetings: One pre-selected Tuesday each month, beginning at 1:30 P.M.  
(See Contra Costa County Board of Supervisors annual schedule for specific dates)

### **DISTRICT ADVISORY COMMISSIONERS**

Commission Meetings: 3<sup>rd</sup> Thursday at 7:00 PM, 746 Loring Avenue, Crockett, CA

<u>District Commissioners</u>	<u>Began serving</u>	<u>Expiration of term</u>
John Howard Adams		12/31/2020
Ridge Greene		12/31/2019
Ronald Maria		12/31/2021
Michael Thomas		12/31/2020
Richard Zampa		12/31/2021
Alternate: Harold Burnett		12/31/2020

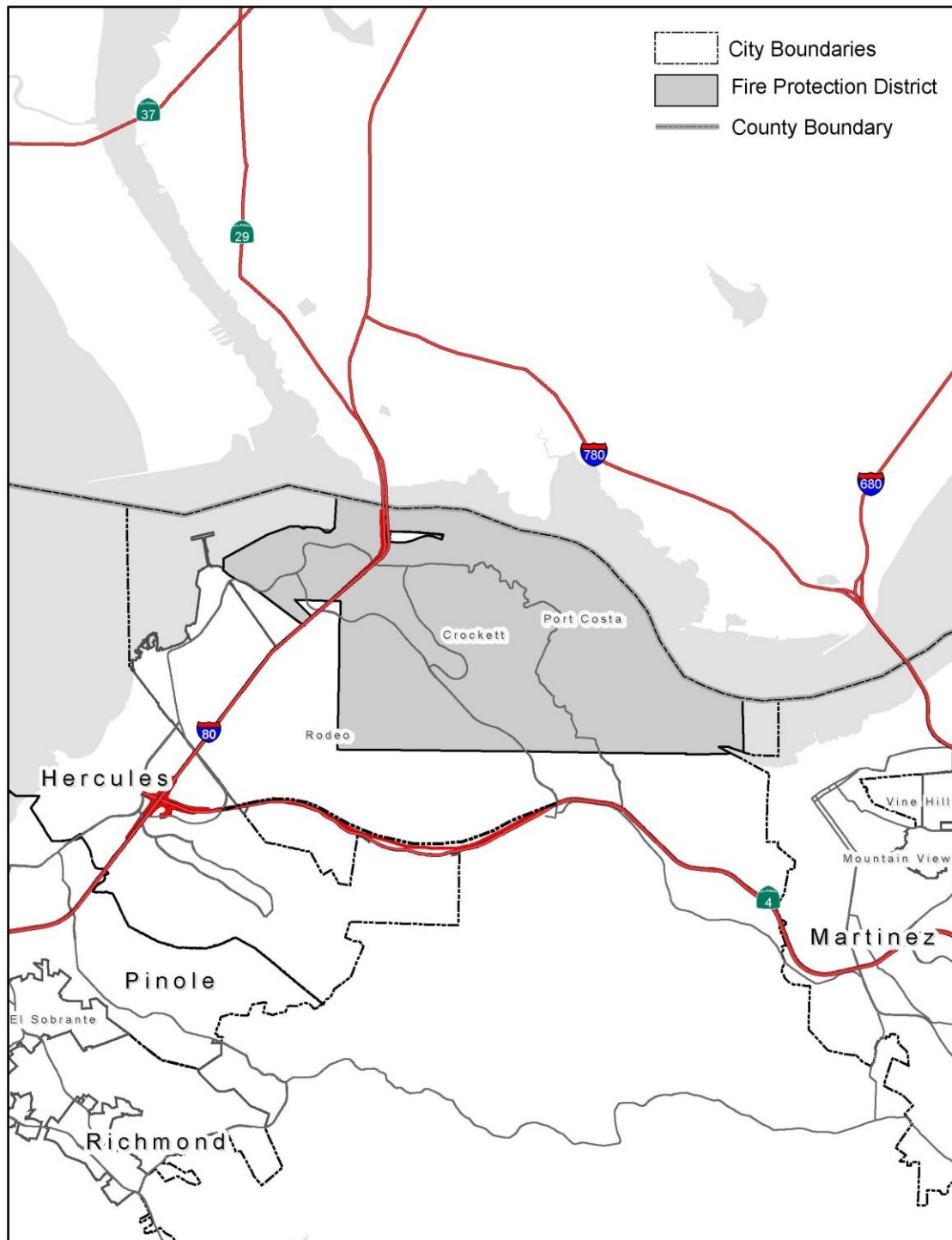
### **STAFF**

Dean Colombo	Fire Chief
Clerk of the Board of Supervisors	Clerk of the Board
Sharon Anderson, County Counsel	Legal Counsel

### **INFORMATION**

<u>Year Formed:</u>	1967 (Original district 1891)
<u>Area Served:</u>	Port Costa, Crockett, Rodeo, Tormey and other adjacent unincorporated County areas
<u>Population Served:</u>	3,500 per CCC Department of Conservation & Development
<u>Size:</u>	Approximately 10.5 square miles
<u>Registered voters:</u>	2,402 as of June 12, 2019
<u>Services provided:</u>	Fire prevention and suppression, emergency medical including rescue (Unincorporated County on south shore of Carquinez Straits from ConocoPhillips fence line east to beyond Ozol fuel terminal; includes towns of Crockett, Port Costa, Tormey)

## Crockett-Carquinez Fire Protection District



Map created 8/28/2008  
by Contra Costa County Community Development, GIS Group  
651 Pine Street, 4th Floor North Wing, Martinez, CA 94553-0095  
97.59 48.4594 122.06 35.3844

This map was created by the Contra Costa County Community Development Department with data from the Contra Costa County GIS Program. Some base data, primarily City Limits, is derived from the CA State Board of Equalization's tax rate areas. While obligated to use this data the County assumes no responsibility for its accuracy. This map contains copyrighted information and may not be altered. It may be reproduced in its current state if the source is cited. Users of this map agree to read and accept the County of Contra Costa disclaimer of liability for geographic information.

0 0.5 1 2 Miles



***Fire Protection District***

***EAST CONTRA COSTA FIRE PROTECTION DISTRICT (Application 2002/358)***

*(Fire Protection District Law of 1987, Health and Safety Code §13800 et seq.)*

<u>Location of office and mailing address</u>	150 City Park Way Brentwood CA 94513
<u>Telephone numbers</u>	(925) 634-3400
<u>FAX number</u>	(925) 240-2130
<u>Web page</u>	<a href="http://www.eccfpd.org">www.eccfpd.org</a>
<u>E-mail address</u>	<a href="mailto:bhelmick@eccfpd.org">bhelmick@eccfpd.org</a>

**BOARD OF DIRECTORS**

Five board members elected at large for four-year terms

Meetings: 2nd Wednesday of each month at 6:30PM, 150 City Park Way, Brentwood

<u>District Board Members</u>	<u>Began serving</u>	<u>Expiration of term</u>
Adam Langro	2017	12/2022
Carrie Nash	2018	12/2022
Brian Oftedal, President 2019	2014	12/2022
Stephen Smith, Vice President 2019	2011	12/2020
Joseph Young	2013	12/2020

**STAFF**

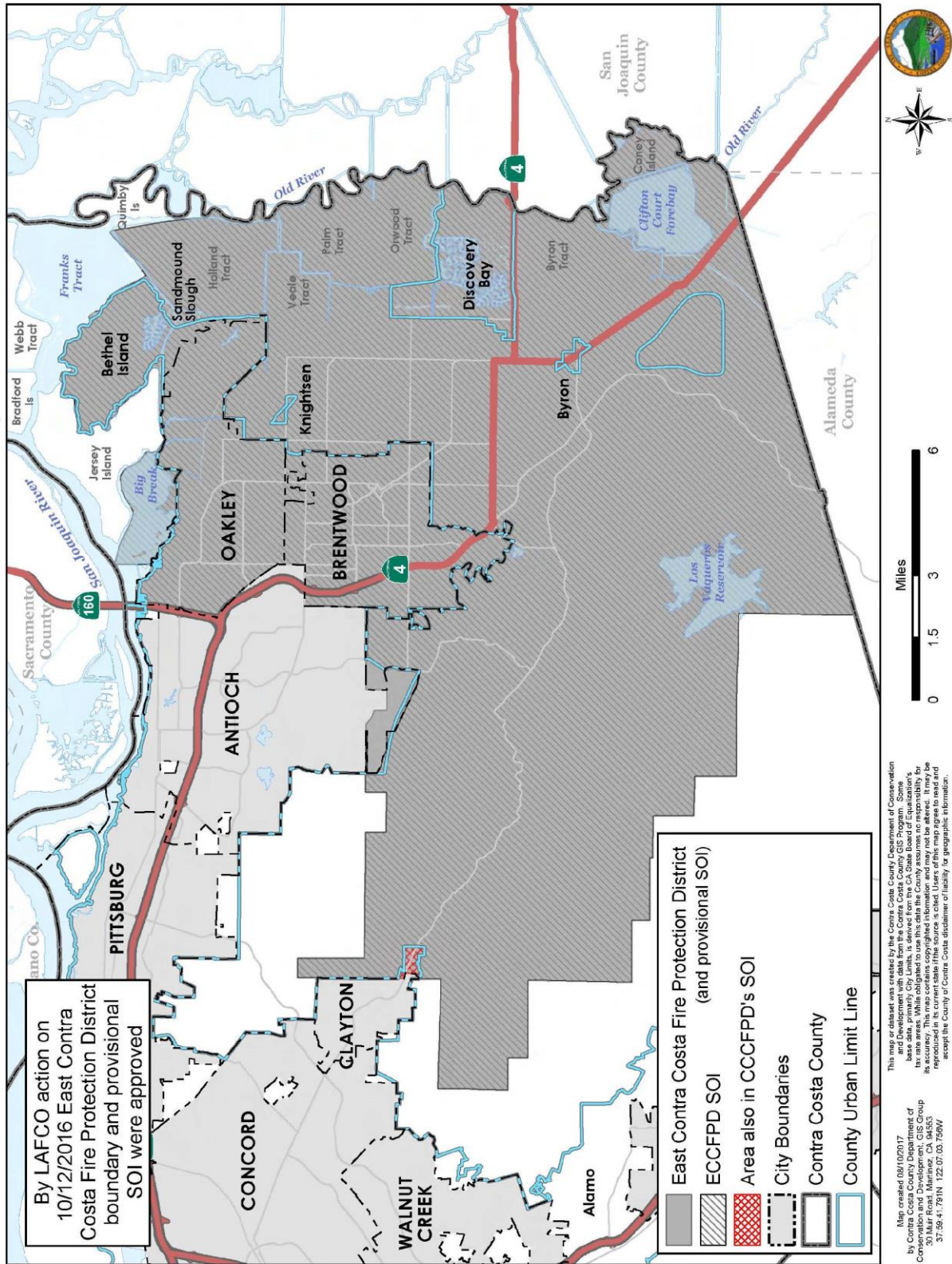
Brian Helmick	Fire Chief
Brian Helmick	Clerk of the Board
Regina Rubier	Business Service Manager
Shayna Van Hoften	Legal Counsel

**INFORMATION**

<u>Year Formed:</u>	November 2002, by unification of the Bethel Island, East Diablo and Oakley Fire Protection districts
<u>Area Served:</u>	Bethel Island, Brentwood, Byron, Discovery Bay, Knightsen, Morgan Territory, Oakley and Marsh Creek
<u>Population Served:</u>	115,000 per CCC Department of Conservation & Development
<u>Registered Voters:</u>	70,439 as of June 12, 2019
<u>Size:</u>	Approximately 249 square miles
<u>Services provided:</u>	Fire suppression, fire prevention and emergency medical services



# East Contra Costa Fire Protection District and provisional SOI





***Fire Protection District***

***KENSINGTON FIRE PROTECTION DISTRICT***

*(Fire Protection District Law of 1987, Health and Safety Code §13800 et seq.)*

<u>Location of office and mailing address</u>	217 Arlington Avenue Kensington CA 94707
<u>Telephone numbers</u>	(510) 527-8395
<u>FAX number</u>	(510) 527-8396
<u>Web page</u>	<a href="http://www.kensingtonfire.org">www.kensingtonfire.org</a>
<u>E-mail address</u>	<a href="mailto:fire@kensingtonfire.com">fire@kensingtonfire.com</a>

**BOARD OF DIRECTORS**

Five members elected at large for four-year terms

Meetings: 2<sup>nd</sup> Wednesday of each month, except August, at 7:00 PM

<u>District Board Members</u>	<u>Began serving</u>	<u>Expiration of term</u>
Don Dommer	2015	12/2020
Janice Kosel	1994	12/2022
Laurence Nagel	2012	12/2020
Kevin Padian	2018	12/2022
Julie Stein	2018	12/2022

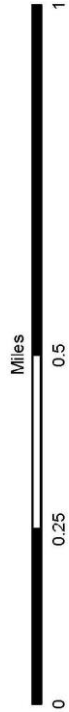
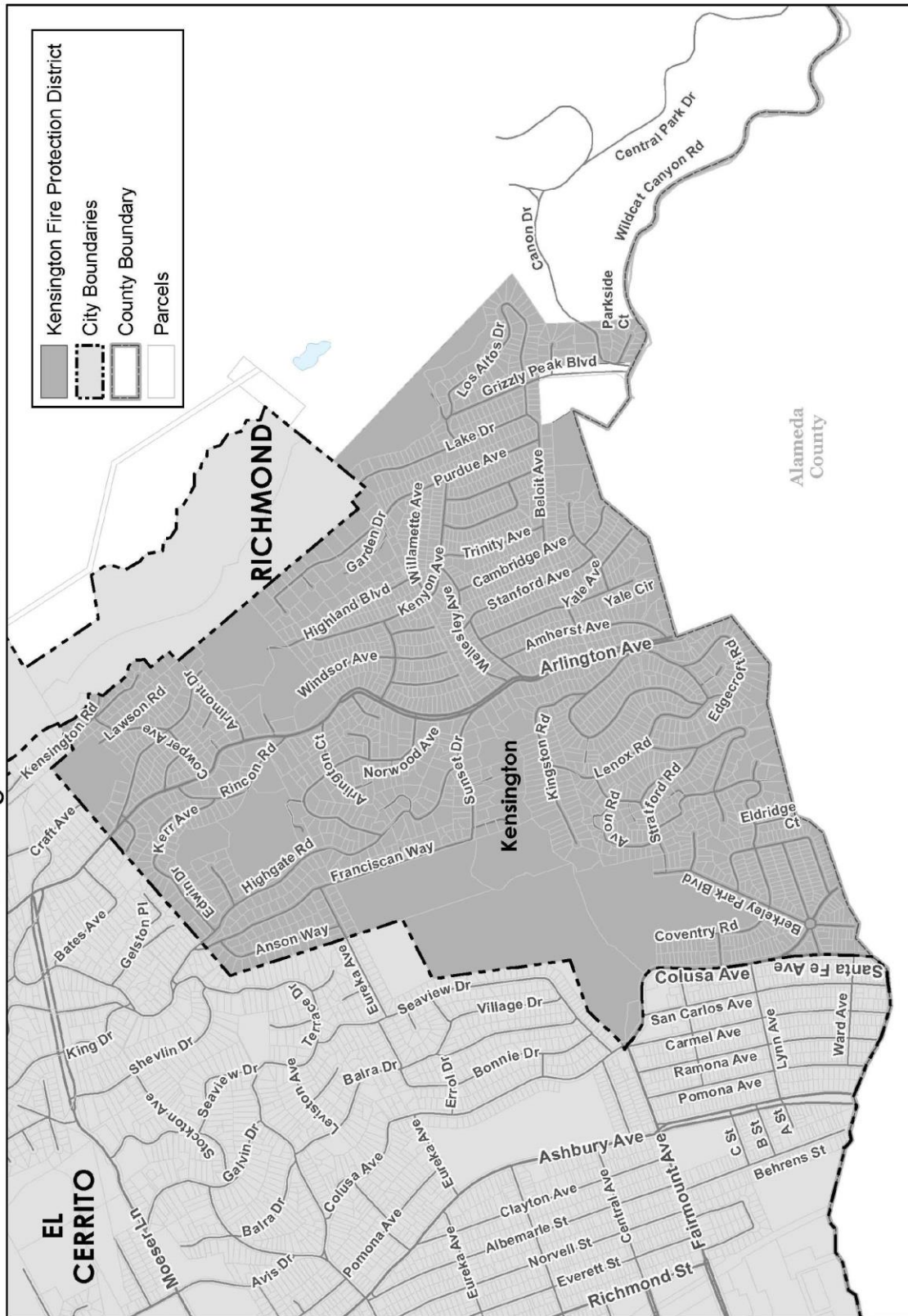
**STAFF**

Michael Pigoni	Fire Chief
Brenda Navellier	Manager
John Bakker (Meyers, Nave)	Legal Counsel

**INFORMATION**

<u>Year District Formed:</u>	1937
<u>Area Served:</u>	Unincorporated Kensington.
<u>Population Served:</u>	5,300 per CCC Dept. of Conservation & Development
<u>Registered Voters:</u>	4,058 as of June 12, 2019
<u>Size:</u>	Approximately 1 square mile
<u>Services provided:</u>	Fire prevention and suppression; emergency medical services

# Kensington Fire Protection District



This map or dataset was created by the Contra Costa County Department of Conservation and Development with data from the Contra Costa County GIS Program. Some information may be outdated or incomplete. The County assumes no responsibility for its accuracy. This map contains copyrighted information and may not be altered. It may be reproduced in its current state if the source is cited. Users of this map agree to read and accept the County of Contra Costa disclaimer of liability for geographic information.

Map created 02/12/2015  
by Contra Costa County Department of Conservation and Development  
30 Main Road, Martinez, CA 94553  
37°38'41"79"N 122°07'03"75"W

***Fire Protection District***

***MORAGA-ORINDA FIRE DISTRICT***

*(Fire Protection District Law of 1987, Health and Safety Code §13800 et seq.)*

<u>Location of office and mailing address</u>	1280 Moraga Way Moraga, CA 94556
<u>Telephone numbers</u>	(925) 258-4599
<u>FAX number</u>	(925) 376-1699
<u>Web page</u>	<a href="http://www.mofd.org">www.mofd.org</a>
<u>E-mail address</u>	<a href="mailto:gsantos@mofd.org">gsantos@mofd.org</a>

**BOARD OF DIRECTORS**

Five members elected by district to four-year terms

Meetings: 3<sup>rd</sup> Wednesday of each month; 7:00 PM  
Sarge Littlehale Community Room 22 Orinda Way, Orinda  
Hacienda Mosaic Room 2100 Donald Drive, Moraga

<u>District Board Members</u>	<u>Began serving</u>	<u>Expiration of term</u>
Gregory Baitx	2018	11/2022
Steven Danziger, President 2019	2018	11/2022
Michael Donner	2018	11/2022
John Jex	2016	11/2020
Craig Jorgens	2016	11/2020

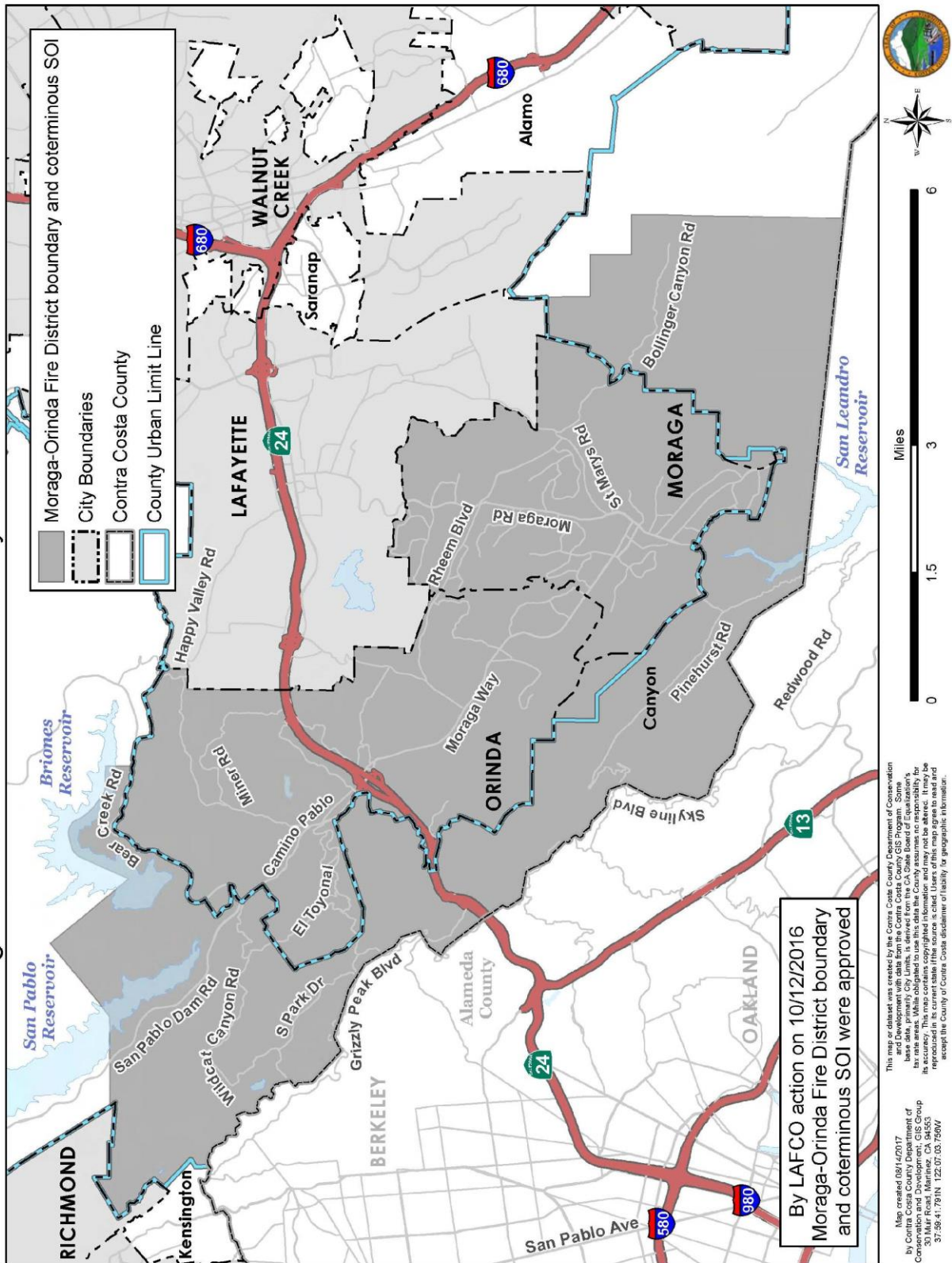
**STAFF**

Dave Winnacker	Fire Chief
Grace Santos	District Clerk
Jonathan Holtzman	Legal Counsel

**INFORMATION**

<u>Year Formed:</u>	1997
<u>Area Served:</u>	City of Orinda, Town of Moraga, St. Mary's College, and Canyon
<u>Population Served:</u>	36,000 per Department of Conservation & Development
<u>Registered Voters:</u>	25,258 as of June 12, 2019
<u>Size:</u>	Approximately 42 square miles
<u>Services provided:</u>	Fire protection; Advanced Life Support First Responder and Transport EMS; Fire Responder HazMat Services; Fire Investigation Cause and Origin Determination; Public Education (Orinda, Moraga, Canyon)

# Moraga-Orinda Fire District boundary and coterminous SOI





## ***Fire Protection District***

### ***RODEO-HERCULES FIRE PROTECTION DISTRICT***

*(Fire Protection District Law of 1987, Health and Safety Division 12 Part 2.7)*

<u>Location of office and mailing address</u>	1680 Refugio Valley Road Hercules CA 94547
<u>Telephone numbers</u>	(510) 799-4561
<u>FAX number</u>	(510) 799-0395
<u>Web page</u>	<a href="http://rhfd.org/">http://rhfd.org/</a>
<u>E-mail address</u>	<a href="mailto:craig@rhfd.org">craig@rhfd.org</a>

## **BOARD OF DIRECTORS**

Five members elected at large for four-year terms

Meetings: 2nd Wednesday of each month  
1680 Refugio Valley Road, Hercules, CA 94547

<u>District Board Members</u>	<u>Began serving</u>	<u>Expiration of term</u>
Damon Covington	2018	12/2022
Andrew Gabriel	2016	12/2020
Steve Hill	2018	12/2022
Bill Prather	1994	12/2022
Marc Thorpe	2016	12/2020

## **STAFF**

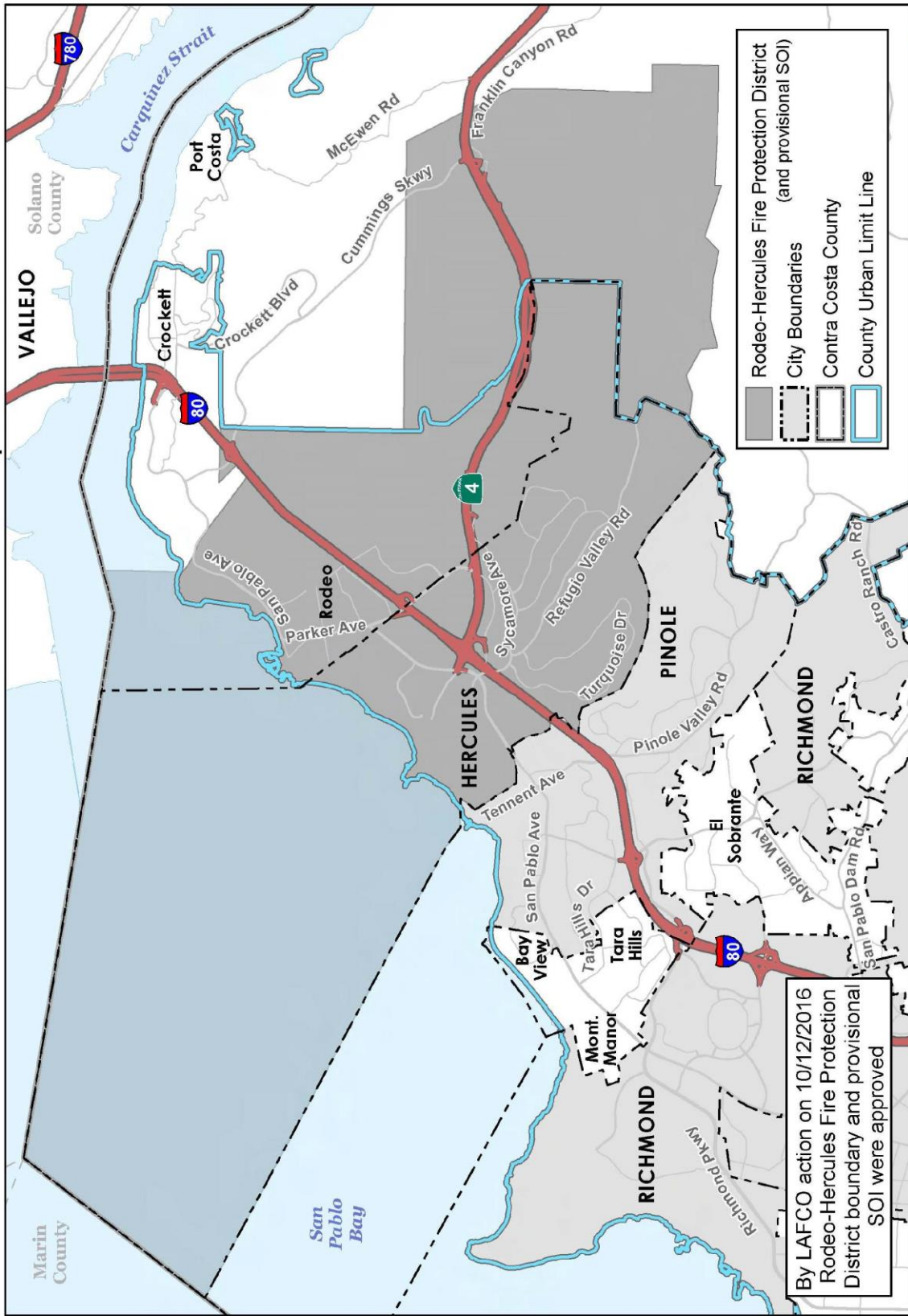
Bryan Craig	Fire Chief
Kimberly Corcoran	Administrative Assistant
Meyers/Nave	Legal Counsel

## **INFORMATION**

<u>Year Formed:</u>	1927
<u>Area Served:</u>	City of Hercules and Town of Rodeo
<u>Population Served:</u>	35,000 per CCC Dept. of Conservation & Development
<u>Registered Voters:</u>	19,797 as of June 12, 2019
<u>Size:</u>	Approximately 25 square miles
<u>Services provided:</u>	Fire prevention and suppression; emergency medical services



# Rodeo-Hercules Fire Protection District and provisional SOI



This map or dataset was created by the Contra Costa County Department of Conservation and Development with data from the Contra Costa County GIS Program. Some base data, primarily City Limits, is derived from the CA State Board of Equalization's tax base data. The County Department of Conservation and Development does not warrant the accuracy of this data. This map contains copyrighted information and may not be altered. It may be reproduced in its current state if the source is cited. Users of this map agree to read and accept the County of Contra Costa disclaimer of liability for geographic information.

Map created 08/10/2017  
by Contra Costa County Department of Conservation and Development, GIS Group  
37°58'41.78"N 122°03'756"W

***Fire Protection District***

***SAN RAMON VALLEY FIRE PROTECTION DISTRICT***  
*(Fire Protection District Law of 1987, Health and Safety Code §2200 et seq.)*

<u>Location of office and mailing address</u>	1500 Bollinger Canyon Road San Ramon, CA 94583
<u>Telephone numbers</u>	(925) 838-6600
<u>FAX number</u>	(925) 838-6629
<u>Web page</u>	<a href="http://www.firedepartment.org">www.firedepartment.org</a>
<u>E-mail address</u>	<a href="mailto:sbrooks@srvfire.ca.gov">sbrooks@srvfire.ca.gov</a>

**BOARD OF DIRECTORS**

Five members elected at large for four-year terms

Meetings: 4<sup>th</sup> Wednesday of each month at 1:00 PM, unless noticed differently

<u>District Board Members</u>	<u>Began serving</u>	<u>Expiration of term</u>
Ryan Crean	2018	11/2022
H. Jay Kerr	2012	11/2020
Donald R. Parker, Vice President 2019	2014	11/2022
Matthew J. Stamey	2009	11/2020
Dominique Yancey, President 2019	2017	11/2020

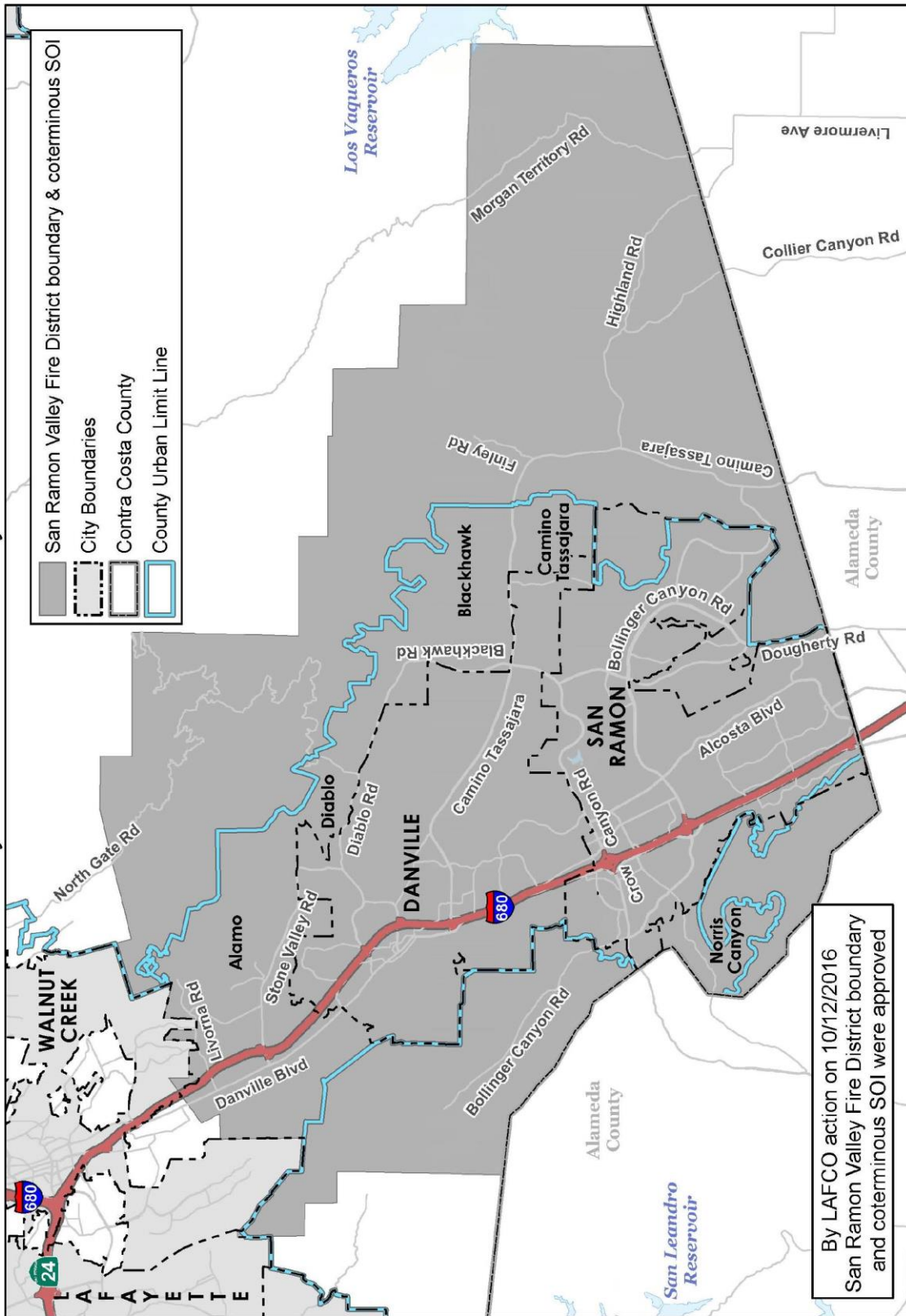
**STAFF**

Paige Meyer	Fire Chief
Susan Brooks	District Clerk
Frank Drayton	Deputy Chief
Kenneth Campo	Interim Chief Financial Officer
Davina Hatfield	Controller
Denise Pangelinan	Dir. Of Emergency Communications
William D. Ross, Esq.	Legal Counsel

**INFORMATION**

<u>Year Formed:</u>	1963
<u>Area Served:</u>	Alamo, Blackhawk, Town of Danville, Diablo, City of San Ramon, southern area of Morgan Territory and the Tassajara Valley
<u>Population Served:</u>	160,000 per CCC Dept. of Conservation & Development
<u>Registered Voters:</u>	93,825 as of June 12, 2019
<u>Size:</u>	Approximately 155 square miles
<u>Services provided:</u>	Medical emergency response; fire prevention and suppression; hazardous materials service; heavy rescue (Alamo, Blackhawk, Danville, Diablo, San Ramon, boundary of Morgan Territory and Tassajara Valley)

# San Ramon Valley Fire District boundary and coterminous SOI



This map or dataset was created by the Contra Costa County Department of Conservation and Development, GIS Group, 30 Main Road, Martinez, CA 94553, 37.58-41.791N, 122.07-03.756W. While obligated to use this data the County assumes no responsibility for its accuracy. This map contains copyrighted information and may not be altered. It may be used for informational purposes only and is not intended for navigation or other purposes. The County of Contra Costa disclaims of liability for geographic information.